

FORESTS NSW-SOUTHERN REGION

Harvest Plan Briefing Form

State Forest	Compartment	Plan Cpt ID	Date Previous Reliable Survey Expires	EPL Licenced? No/Yes (New road and/or Harvesting)
Glenbog	2301	20767		Yes – new road & harvesting
Glenbog	2311	20768		Yes – new road & harvesting
Glenbog	2321	20769		Yes – harvesting

Stage of plan at time of briefing (circle applicable): **Draft** **Final**

Name of person carrying out briefing: _____

Position of person carrying out briefing (circle applicable):

Harvest Planning Team Leader, Harvest Planner, Harvesting Team Leader,

Operations Team Leader, SFO, Other (specify) _____

Items to be covered by briefing:

Item	Comment
1. Flora & Fauna Site/Species Specific prescriptions.	YBG Feed Tree Wombat burrows – avoid damage as far as practicable. ~ 100 burrows marked with yellow/black tape. Report injured wildlife to Ray & Maree Wynan so that they can collect and treat.
2. Roading requirements (can include shire and private property road requirements).	New road construction (x6). C1 – existing stable gully stuffer. <i>BEFORE</i> No haulage 1 hour after sunrise or 1 hour before sunset.
3. Exclusion zones (eg riparian, FMZ, EEC, ridge & headwater, etc).	R & H, Owl Landscape, Probable heath & Scrub Probable Rocky Outcrop – features on map has been marked with pink paint in the field. SFO to mark buffer as required. Note – it is likely that additional Rocky Outcrops will be encountered when marking up. Probable Wetland & Buffer – inspected during harvest planning and occur as roughly as mapped – exclusions not marked. Probable EEC – <i>Montane Peatland & Swamp</i> - inspected during harvest planning and does occur roughly as mapped – exclusions not marked. Probable EEC – <i>Tablelands Snow Gum, Black Sallee, Candlebark & Ribbon Gum Grassy Woodland</i> - inspected during harvest planning and does occur roughly as mapped – exclusions not marked.



Harvest Plan Briefing Form HP_ED_2301_2311_2321_14

4. Cultural heritage issues.	Chinese Gold Mine – 10m buffer marked with yellow/pink tape
5. EPL prescriptions (seasonality restrictions, mass movement, erosion, dispersable soils, site specific prescriptions etc).	Cpts 2311 & 2321 – IHL 1 Cpt 2301 – IHL 2
6. MEEP, site specific hazards and traffic management sections of the harvest plan clearly explained?	EMP – instersection of Bemboka Rover Road & Fraxinoides Road Helicopter Landing Site – Quarry located on Fraxinoides Road. Rocky Terrain Internal fenclines – any damage does not need to be repaired.
7. Special boundaries prescriptions/issues (eg National Park, Marine Park, PP)	PP fencline on northern boundary of cpt 2321 and western boundary of cpt 2301 does not match state forest boundary – be aware when marking up.
8. Silviculture	MSW over entire area. MAF verified during tactical inventory program shown as dotted polygon on the map. Other areas may also contain MAF. Ensure sufficient seed bank in retained stems before harvesting/burning to ensure adequate eucalypt regeneration. This is a very high quality site and we need to ensure good regen.
9. Other items	
10. Critical Boundaries for Burning	<p>Within compartments:</p> <ul style="list-style-type: none"> • Probable EEC – Montane Peatlands & Swamp/Tablelands Snow Gum, Black Sallee, Candlebark & Ribbon Gum Grassy Woodland. • Probable wetlands & buffer • Ridge & Headwater Habitat • Probable Rocky Outcrop & buffer • Owl Landscape Exclusion <p>Outside compartments:</p> <ul style="list-style-type: none"> • Probable Wetlands & Buffer • Ridge & Headwater • Owl Landscape Exclusion • National Park • Private Property

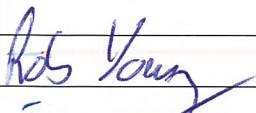
I acknowledge all the items of this briefing form as per harvest plan HP_ED_2301_2311_2321_14 have been clearly explained to me and that any conditions which were not clear have been resolved:

Name	Position	Signature	Date
------	----------	-----------	------

Harvest Plan Briefing Form HP_ED_2301_2311_2321_14

 Rob Young HALLIDAY	OPTH: FOL HSL: 020		6/5/14 6/5/2014

Document the distribution of this harvest plan (or components of this harvest plan) in the table below.

Name	No. of copies	Date	Comments (i.e. roading plan only)
 Rob Young	①	6/5/14	
TOM HALLIDAY	③	6/5/14	